

KOTO CITY in TOKYO OFFICIAL TOURIST MAP



Tourist Information

Fukagawa Tokyo Modern Kan
 1-19-15 Monzen-nakacho, Koto City, Tokyo
 Map:H
 Tel.: 03-5639-1776
<https://fukagawatokyo.com>
 Hours: 10:00 am to 6:00 pm
 Fridays and Saturdays: open until 7:00 pm
 Closed: Mondays
 If Monday is a public holiday, it will be closed the following Tuesday.
 The facility is also closed over the New Year's holiday and periodically in order to change exhibits and for maintenance purposes.


Kameido Umeyashiki
 4-18-8 Kameido, Koto City, Tokyo
 Map: K
 Tel.: 03-6802-9550
<https://kameido-umeyashiki.com/>
 Hours: 10:00 am to 6:00 pm
 Closed: Open all year round

ODAIBA SKY Tourist Information
 1-2-1 Aomi, Koto City, Tokyo Map: N-1
 Tel.: 03-6457-2700
<https://tokyotouristinfo.com/detail/M0081>
 Hours: 10:00 am to 6:00 pm
 Closed: Tuesdays, over the New Year's holiday

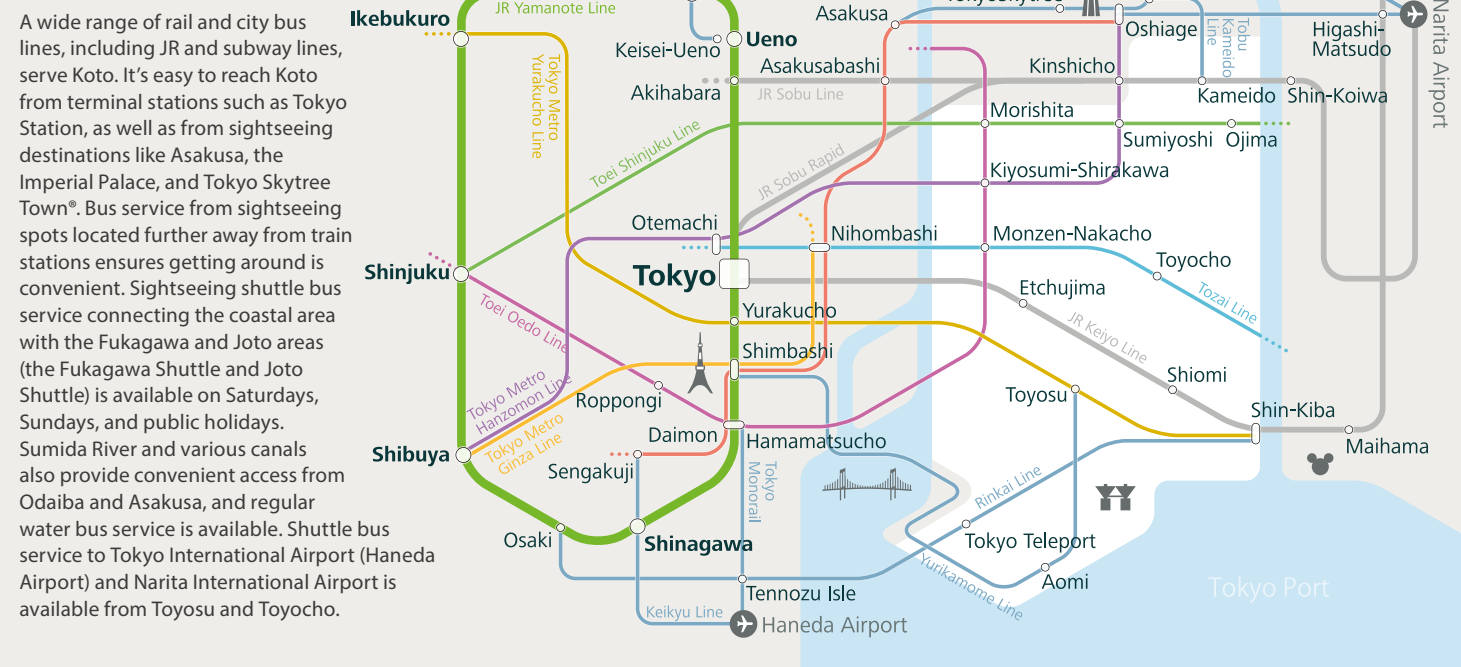
General Incorporated Association Koto City Tourism Association
 c/o Koto-ku Sangyo Kaikan 4-5-18, Toyo, Koto City, Tokyo Map:T-1
 Tel.: 03-6458-7400
 Hours: 9:00 am to 5:00 pm closed on Saturdays, Sundays, and public holidays as well as over the New Year's holiday

Tourism Promotion Office, Culture and Tourism Section, Koto City
 4-11-28 Toyo, Koto City, Tokyo Map:T-1
 Tel.: 03-3647-3312
 Hours: 8:30 am to 5:00 pm closed on Saturdays, Sundays, and public holidays as well as over the New Year's holiday

Tourist information website
Koto Excursion Information Service
<https://koto-kanko.jp/>




Access Map



Useful Information

Using Public Transportation
 You can purchase train tickets from ticket machines at any station. They are used both to enter and leave the station via automatic ticket gates. Bus fares are paid when boarding by placing cash in the fare slot on the bus. Travel by both train and bus can be made more convenient by purchasing an IC card, which can then be used to pay for fares. In addition, one-day passes are a convenient and reasonably priced way to explore the city. One-day rail passes can be purchased at ticket machines at train stations, while one-day bus passes can be purchased on municipal buses.



Community Cycles (Bicycle sharing)
 Expand your sphere of activities by using the Community Cycle bike sharing service to explore Koto in a fun and efficient way. Bicycles feature power assist technology. Cycle ports are located throughout the city, allowing riders to enjoy the community's appeal in every corner of the city. Riders are also free to visit neighboring cities, including Sumida City, Chuo City, and Minato City.
<https://docomo-cycle.jp/tokyo/>



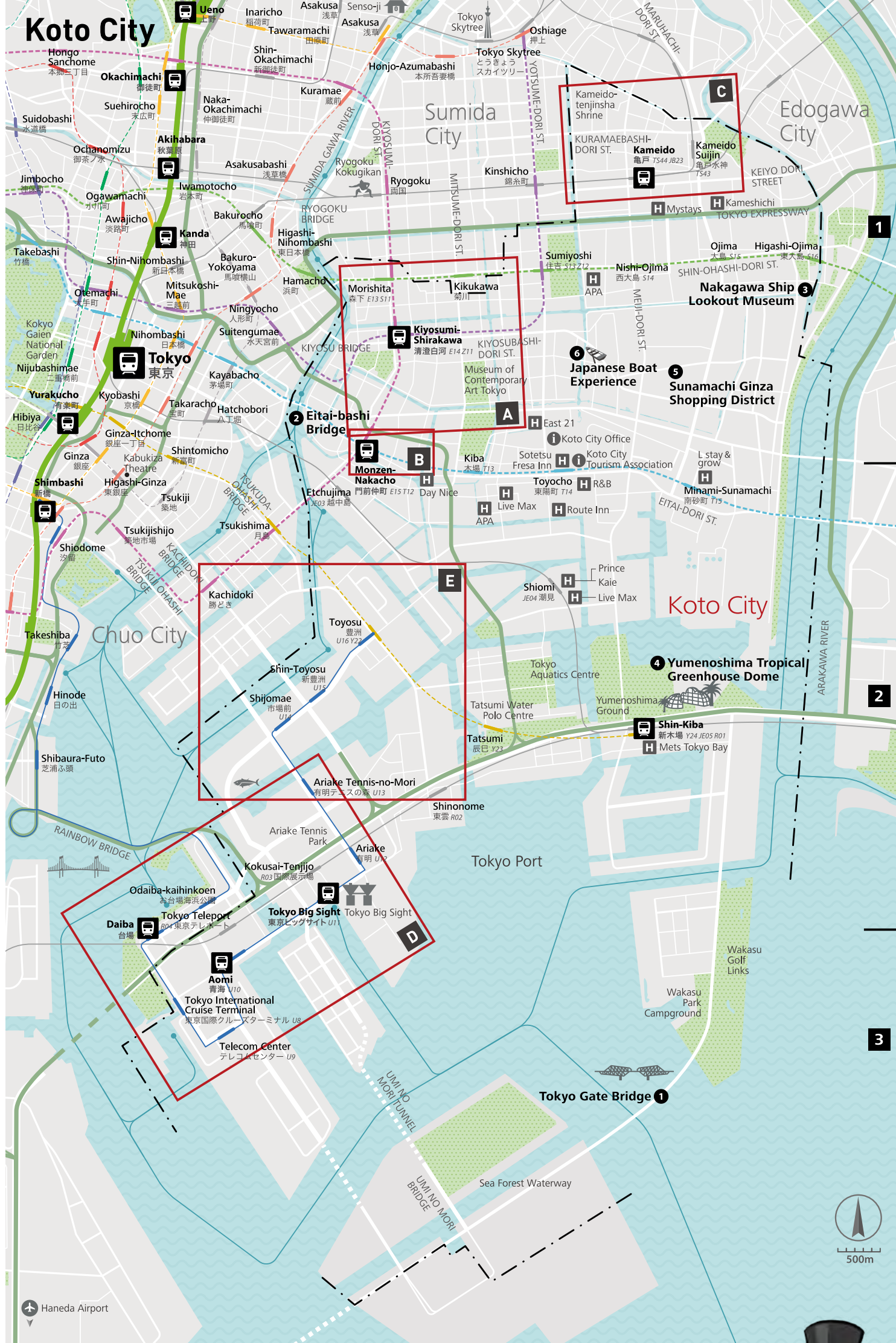
Sento (Public Baths)
 With features including large bathtubs and murals of subjects like Mt. Fuji, public baths provide a highly accessible experience of Japanese bath culture. Their low prices are a part of the appeal, but don't forget to mind your manners since it's a public location. The Tokyo Sento Association's website has a section entitled "How to Enjoy Sento," which is a must-read to ensure the best experience possible.
<https://www.1010.or.jp/english>



Japan Visitor Hotline ☎ 050-3816-2787 open 24 hours a day, 365 days a year!

Languages	English, Chinese, Korean
Available information	Support in the event of an emergency (for example, illness or natural disaster) and general sightseeing information
Intended purpose	To accommodate direct inquiries from foreigners visiting Japan (in general, the hotline is not able to accommodate requests to provide interpretation services between other parties or to make reservations on behalf of callers.)


*The Japan Visitor Hotline is operated by the Japan National Tourism Organization.



Travel back in time to the Meiji period while visiting places connected to ...


Shibusawa Eiichi

For 12 years starting in 1876, Shibusawa Eiichi, whose face is featured on Japan's new 10,000-yen bill, was based in Fukuzumicho, Fukagawa (now the 2-chome area of Eita). During that period, he served as the first ward assembly chairman in what was then Fukagawa City, which later became Koto City, and as the chairman of the local Board of Education. Many places in Koto City are connected to Shibusawa, but little remains today to evoke the ambiance of the time. To compensate for this absence, signs with 2D Codes providing links to guided videos with photographs from the time (10 locations) and content that lets viewers experience a 360-degree, 3D reproduction of the townscape at the time (2 locations) have been installed at 10 locations.



Welcome to Koto City!

Koto City is a distinctive community with a unique charm. Traditions dating back to the Edo period coexist with trendy Tokyo spots that showcase the latest in contemporary art and culture. The coastal area, which is home to rows of skyscrapers, offers urban stimulation in the form of shopping and entertainment, while the Fukagawa and Joto areas provide a chance to experience Tokyo's old-town ambience. Koto also offers abundant waterside and greenery, providing space for relaxation that belies its location in the heart of the city. This warm community offers a fascinating set of contrasts—traditional and the contemporary, stimulating and atmospheric, urban and natural. Places connected to the industrialist Shibusawa Eiichi, who was the subject of a recent historical drama aired by NHK and whose face is being featured on Japan's new 10,000-yen bill, have been attracting renewed attention.



Kotomi-chan, Koto City's tourism mascot



1 Tokyo Gate Bridge
 This enormous bridge, measuring 2,618 meters in length and spanning across the Port of Tokyo, is open to pedestrians during the day. It's also lit daily from sunset until midnight, making it a great spot from which to enjoy nighttime scenery of the bay.

4 Yumenoshima Tropical Greenhouse Dome
 This botanical museum is located inside Yumenoshima Park. Filled with tropical and subtropical plants, the gigantic greenhouse resembles a jungle! The museum also has a theatre and an exhibition hall.
<https://www.yumenoshima.jp/botanicalhall>

2 Eitai Bridge
 Originally built in 1698 (although the current structure was constructed later), this bridge has been designated an Important Cultural Property by the Japanese government.

5 Sunamachi Ginza Shopping District
 This street, where local residents shop on a daily basis, is attracting visitors who are looking for delicious, inexpensive food and other distinctive trappings of Japan's old town areas.
<https://sunamachi-ginza.com>

3 Nakagawa Funabansho Museum
 This museum specializes in the history of water transport, which was used to carry cargo from the city's rivers to the larger Kanto region and other destinations nationwide. A diorama recreates the Nakagawa Lookout on the Onagi River from which boat traffic to and from the city of Edo was monitored and controlled.
<https://www.kcf.or.jp/nakagawa/>

6 Japanese Boat Experience
 Visitors can experience what it's like to ride on a Japanese boat, free of charge, at the seaside pier in Yokojikkengawa-shinsui Park. Same-day reservations are accepted (although prior reservations are required for groups). Check the website in advance as boats depart about once a week on a schedule that varies with the seasons.
<https://wasen-tomo.com>

