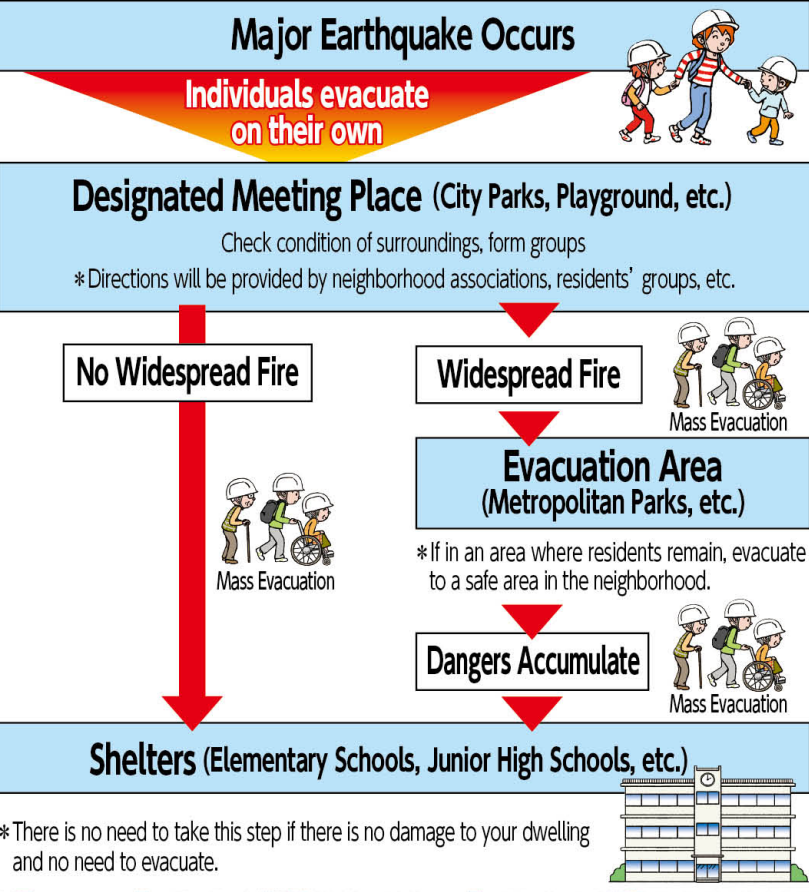


Koto City Disaster Prevention Map

Evacuation Stages in an Evacuation



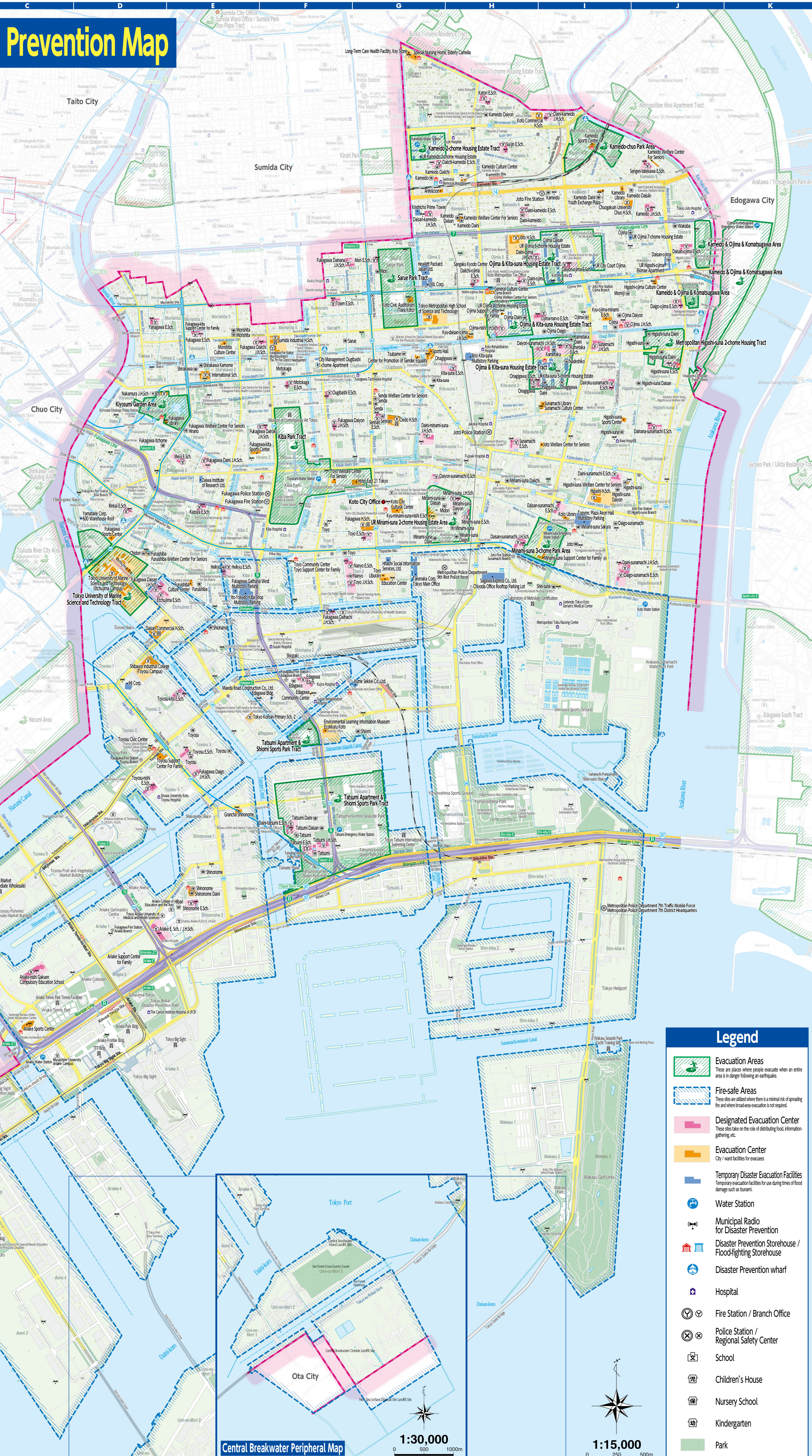
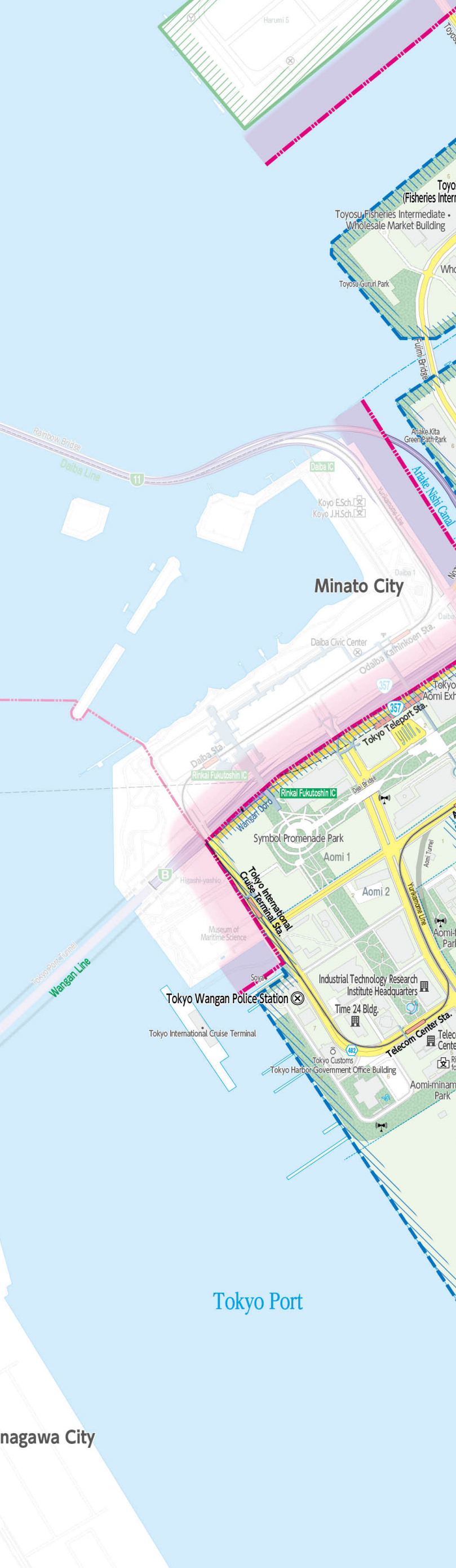
Evacuation Area Name	Effective Area	District Allocation (Chome)
Ojima & Kita-suna Housing Estate Tract	187,594㎡	Kameido 6 Ojima 3-6 Kita-suna 3-7
Public Cooperative Minamisauna 2chome Housing Complex Tract	88,308	Kita-suna 1.2 Minamisauna 1.2
Tatsumi Apartment & Shioji Sports Park Tract	504,846	Edogawa 1
Saruue Park Tract	119,929	Saruue 1.2 Sumiyoshi 1.2 Mori 1.2 Kameido 1 Ojima 1.2
Kameido & Ojima & Komatsugawa Area	450,534	Ojima 7-9
Kiyosumi Garden Area	51,771	Kiyosumi 1-3 Tokiwa 1.2 Shin-ohashi-1-3 Morishita 1 Hirano 1 Miyoshi 1 Shirakawa 1 Saga 1.2 Fukuzumi 1.2 Fukagawa 1.2
Tokyo University of Marine Science and Technology Tract	126,341	Eitai 1.2 Moronobachiko 1.2 Botan 1-3 Fushiba 1-3 Etsujima 1.2
Kameido-chuo Park Area	73,904	Kameido 4.5-7-9
Metropolitan Higashisuna 2chome Housing Tract	46,142	Higashisuna 1-4
Kiba Park Tract	243,526	Morishita 2-5 Hirano 2-4 Miyoshi 2-4 Shirakawa 2-4 Takahashi Fuyuki Tombe 1.2 Sengoku 1-3 Ichiyama Senda Umibe Ogbashi 1-3 Kiba 2-5 Toyo 1-7
Kameido 2chome Housing Estate Tract	38,037	Kameido 2.3
Minamisauna 3chome Park Tract	53,089	Higashisuna 5-8 Minamisauna 3-7

Stayed-in Area Name	District Allocation (Chome)
Wakasu Area	Wakasu 1-3
Aomi & Higashi-yashio & Daiba Area	Aomi 1-4
Shin-kiba & Yumenoshima Area	Shin-kiba 1-4 Yumenoshima 1-3
Shin-suna Area	Shin-suna 1-3
Toyosu Area	Toyosu 1-6
Ariake & Shinonome Area	Shinonome 1.2 Ariake 1-4
Tatsumi & Shioji & Edogawa Area	Etsujima 3 Shiohama 1.2 Edogawa 2.3 Shioji 1.2 Tatsumi 1-3 Kiba 1.6
Central Breakwater Reclamation Area	

List of Metropolitan Temporary Residence Facilities in Koto City (as of April 1, 2019)

Temporary residence facilities are sites that can temporarily accept stranded persons who do not have a place to wait until it becomes possible for them to return to their homes. Those facilities that are operated by the Tokyo metropolitan government or that make use of facilities owned by entities connected to the government together comprise metropolitan temporary residence facilities.

Facility Name	Location	Index
Industrial Technology Research Institute Headquarters	Aomi 2-4-10	C-14
Time 24 Bldg.	Aomi 2-4-32	B-14
Telecom Center Bldg.	Aomi 2-5-10	C-14
Tokyo Big Sight	Ariake 3-11-1	E-12
TFT Bldg.	Ariake 3-6-11	D-12
Ariake Park Bldg.	Ariake 3-7-11	D-12
Ariake Frontier Bldg.	Ariake 3-7-26	D-12
Koto Metropolitan Tax Office	Ojima 3-1-3	H-3
Oedo H.Sch.	Sengoku 3-2-11	G-5
Tokyo Tatsumi International Swimming Center	Tatsumi 2-8-10	G-10
Fukagawa H.Sch.	Toyo 5-32-19	G-6
Museum of Contemporary Art Tokyo	Miyoshi 4-1-1	F-5
Wakasu Seaside Park Yacht Training Site	Wakasu 3-1-1	H-12
Sumida H.Sch. of Science and Technology	Morishita 5-1-7	F-4
Ariake Tennis Park Tennis Facilities	Ariake 2-2-22	C-11
Laboratory of Metrology Certification	Shin-suna 3-3-41	H-7
Daisan Commercial H.Sch.	Etsujima 3-3-1	D-7
Toyoasu Market/Fisheries Intermediate Wholesale	Toyoasu 6-6-1	C-10



Central Breakwater Peripheral Map

1:30,000

1:15,000

Legend

- Evacuation Areas
These are places where people evacuate when an entire area is in danger following an earthquake.
- Fire-safe Areas
These sites are utilized where there is a minimal risk of spreading fire and where broad-area evacuation is not required.
- Designated Evacuation Center
These sites take on the role of distributing food, information-gathering, etc.
- Evacuation Center
City / ward facilities for evacuees
- Temporary Disaster Evacuation Facilities
Temporary evacuation facilities for use during times of flood damage such as typhoon.
- Water Station
- Municipal Radio for Disaster Prevention
- Disaster Prevention Storehouse / Flood-fighting Storehouse
- Disaster Prevention wharf
- Hospital
- Fire Station / Branch Office
- Police Station / Regional Safety Center
- School
- Children's House
- Nursery School
- Kindergarten
- Park